

LOT 11

LOT 10

LOT 9

PLAT OF SURVEY **LOT 5 OF BLOCK 1** **LAKEWOOD TRAILS SUBDIVISION**

LOCATED IN THE NE 1/4 AND THE NW 1/4
 OF THE NW 1/4 OF SECTION 1, TOWN 1 NORTH,
 RANGE 16 EAST, VILLAGE OF WILLIAMS BAY,
 WALWORTH COUNTY, WISCONSIN

LAKEWOOD DRIVE

66' WIDE

CENTER LINE

N 89°-22'-39" E 90.00'

30' STREET YARD

EXISTING RESIDENCE

LOT 5
 13017 S.F.

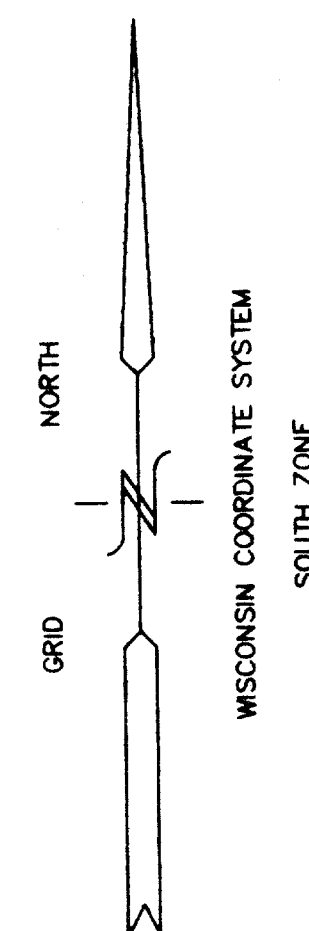
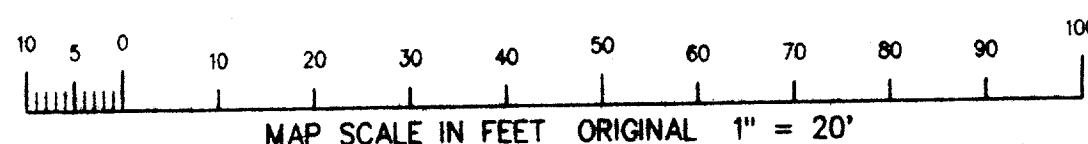
35' REAR YARD

20' WIDE
 GENERAL
 EASEMENT

N 88-54-47 W 90.04'
 (S 88-54 E)

LOT 6

LOT 7



- = FOUND IRON PIPE STAKE 1" DIA.
- = FOUND SOLID ROUND IRON BAR STAKE 3/4"
- = FOUND CONCRETE COUNTY MONUMENT
- ⦿ = FOUND SOLID ROUND IRON BAR STAKE 1 5/16"

(XXX) = RECORDED AS

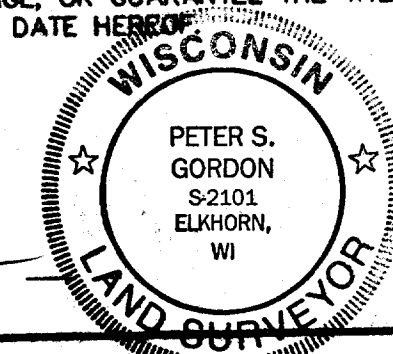
NOTE: GENERAL EASEMENT IS A COMBINATION
 OF UTILITY, DRAINAGE, AND WALKWAY EASEMENTS.

NOTE: COPIES OF THIS MAP TO WHICH THE FOLLOWING CERTIFICATE
 WILL APPLY ARE BLUE LINE PRINTS SHOWING SURVEYOR'S ORIGINAL
 SEAL AND SIGNATURE IN BLACK INK. COPIES BY ANY OTHER MEANS
 MAY HAVE ALTERATIONS WHICH DO NOT REPRESENT THE SURVEYOR'S
 WORK PRODUCT.

I HEREBY CERTIFY THAT THE ABOVE DESCRIBED PROPERTY HAS BEEN
 SURVEYED UNDER MY DIRECTION AND THAT THE ABOVE MAP IS A TRUE
 REPRESENTATION THEREOF AND SHOWS THE SIZE AND LOCATION OF
 THE PROPERTY AND ITS EXTERIOR BOUNDARIES. THIS SURVEY IS
 MADE FOR THE USE OF THE PRESENT OWNERS OF THE PROPERTY, AND
 ALSO THOSE WHO PURCHASE, MORTGAGE, OR GUARANTEE THE TITLE
 THERETO WITHIN ONE YEAR FROM THE DATE HEREOF.

DATED: 6/19/98

PETER S. GORDON R.L.S. 2101



PLAT OF SURVEY
 LOT 5 BLOCK 1
 LAKEWOOD TRAILS SUBDIVISION

WORK ORDERED BY: FAIRWYN LTD.
 BRIAN C. POLLARD, PRESIDENT
 772 W. MAIN STREET, SUITE 106
 LAKE GENEVA, WISCONSIN 53147
 (414) 248-5010 FAX: 248-2721

FARRIS, HANSEN & ASSOCIATES, INC.
 Engineering, Architecture, Surveying
 7 Ridgeway Court P.O. Box 437
 ELKHORN, WISCONSIN 53121
 Office: (414) 723-2098
 Fax: (414) 723-5558

REVISIONS
 07/08/98
 REVISION LOCATION
 DESCRIPTION

PROJECT NO.
 3836.01-05
 DATE:
 04/26/98
 SHEET NO.
 1 OF 1

011-1303 WLAK-5